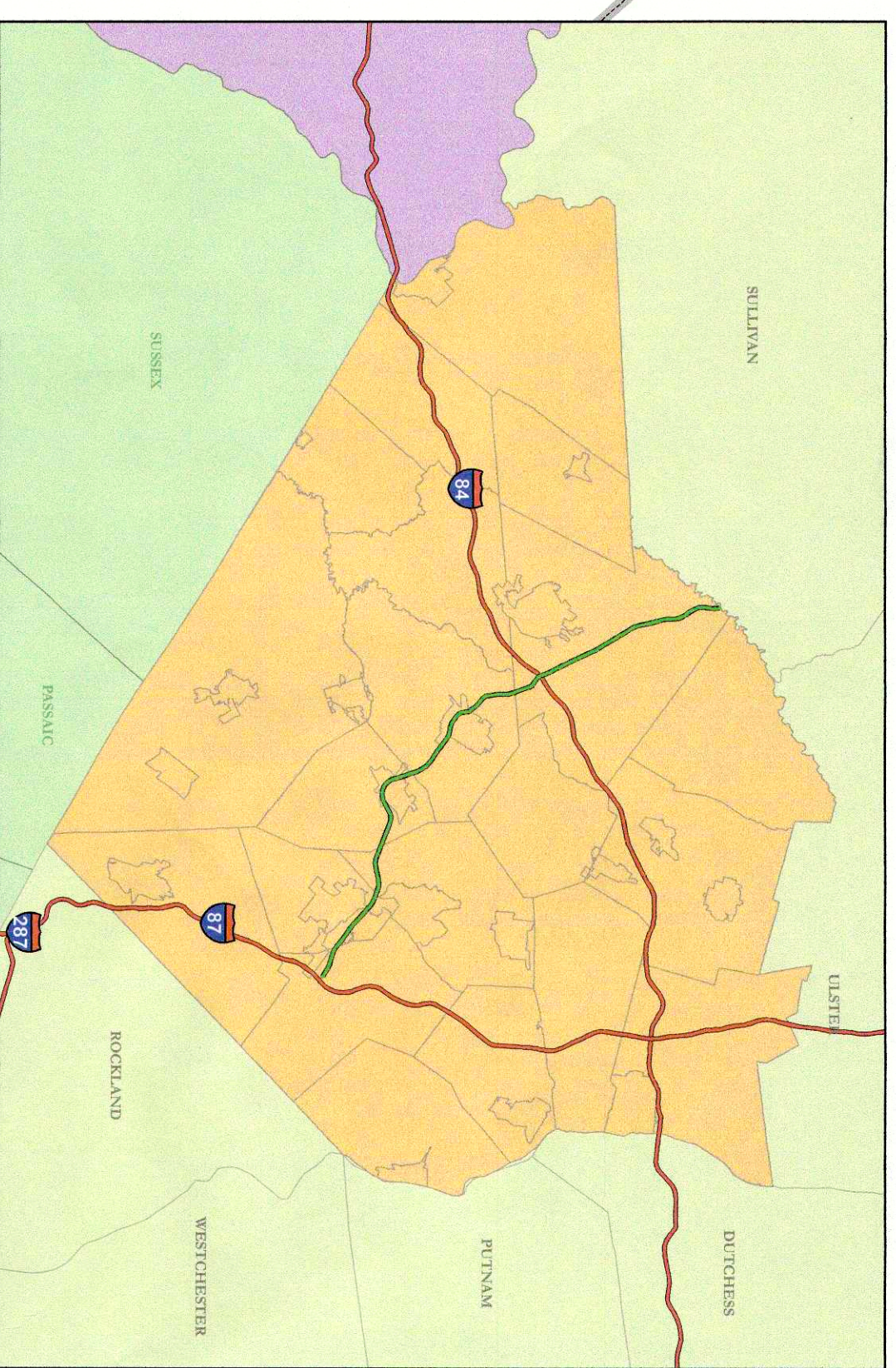


Art of Diligence


Orange County, New York

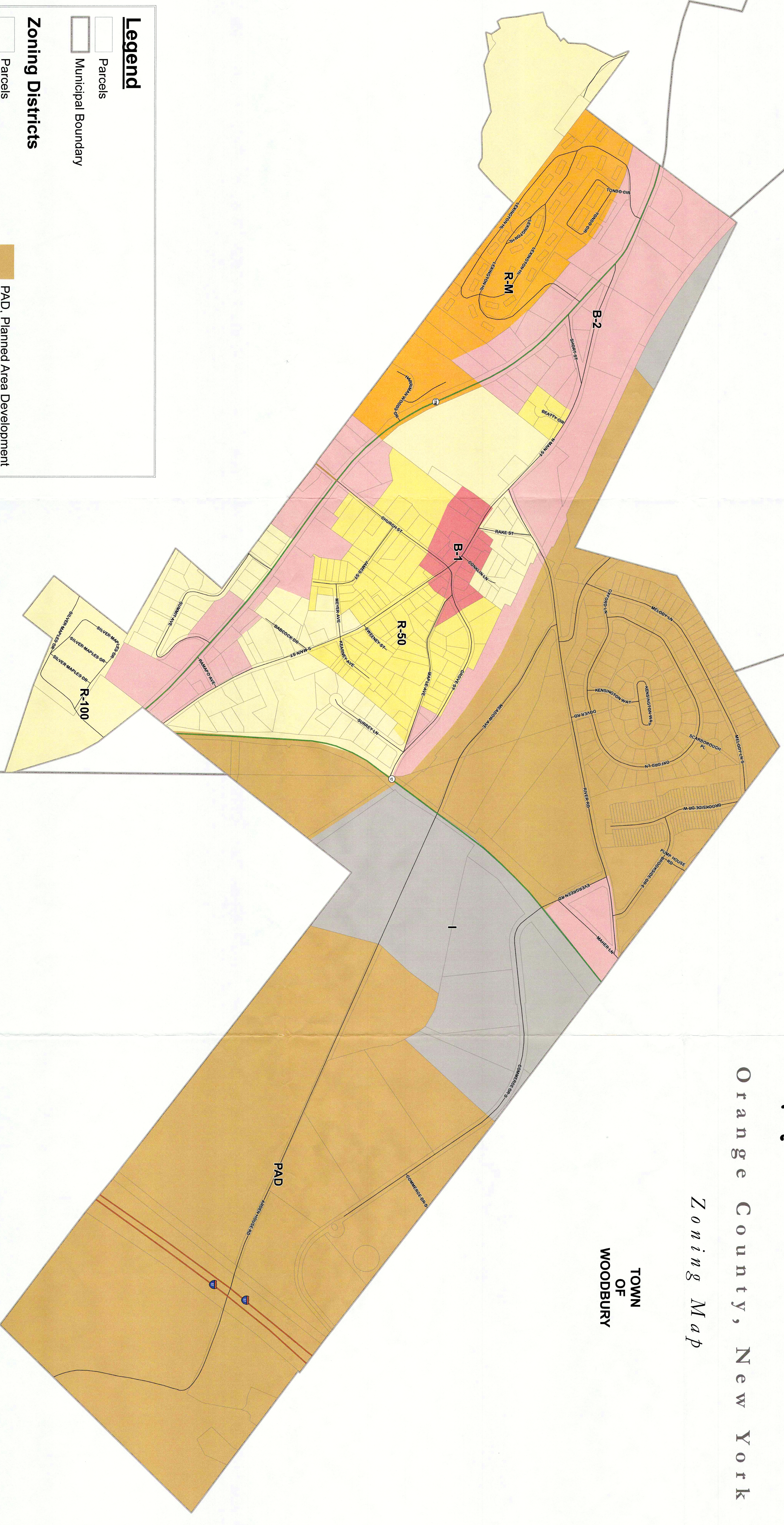
Zoning Map

**TOWN
OF
WOODBURY**





I hereby certify this document to be an accurate portrayal of the current zoning districts for the Village of Harriman, established and shown on the
Official Zoning Map adopted on :
and Last Amended by :IL# 4 of 2022.

Signature		Title	MAYOR
Date	4/7/22		



Legend

- 


 Parcels

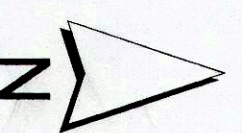
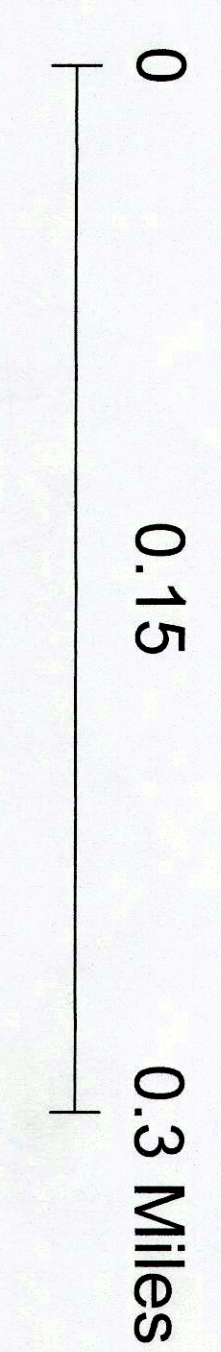
 Municipal Boundary

Zoning Districts

- | Parcels | PAD, Planned Area Development |
|----------------------------------|-------------------------------|
| R-100, Residential Single-Family | B-1, Neighborhood Commercial |
| R-50, Residential Single-Family | B-2, General Commercial |
| R-M, Multiple Residential | I, Industrial |

Roads

- Interstate
— County Road
— Federal Highway
— Local Road
— State Route



**TOWN OF
MONROE**

Orange County Planning Department

The County of Orange makes no warranty whatsoever as to the accuracy or completeness of any information depicted on this map. Data depicted here may have been developed in cooperation with other County departments, as well as other Federal, State and Local government agencies. The County of Orange hereby disclaims liability for any loss or damage resulting from the use of the information and/or representations contained herein.

The locations of tax parcel lines are approximate only and are presented solely as a general aid in understanding their approximate location in relation to other mapped features. No reliance whatsoever should be placed on the tax parcel depictions shown herein. The parcel lines are neither intended to be nor are they representations of the County's official tax maps prepared and maintained by the County Real Property Tax Department.

Created By: V. Fernandez-Rogers 1/26/2022



Steven M. Neuhaus
County Executive